



Quotation to Upgrade the Footpath that runs next to the River Wye, along the perimeter known as Abbey View East Belmont. (HR2)

Belmont Rural Parish Council invites tenders to upgrade the footpath along the most northern footpath that runs parallel with the River Wye in the area known as Abbey View East, Belmont.

The existing footpath suffers with run off of the main area causing flooding in certain areas. The approved design helps to mitigate this problem. (See attached photographs)

A design has been agreed by Herefordshire Council and is included with this document. This covers the requirements to address the flooding and drainage issues for the area, details of the areas are enclosed. Consideration needs to provide for pedestrian and light vehicular traffic, with a concrete mix such as PAV1.

A site visit can also be arranged to walk around the site before a tender is submitted.

The tender will need to detail approximate quantities of materials, i.e.; concrete, reinforcement etc. This is so that a full comparison on each tender can be reviewed to ensure that these are comparable.

This tender must also detail how the area will be managed i.e. with temporary fencing and also a compound to securely store any materials during the works.

The Parish Council also accepts that given the current market conditions prices may increase or decrease between the tender being submitted and the commencement of the works, which will be addressed before commencement.

See the following pages for the design and map of the area marked up with the footpath to be upgraded.



TO APPLY

Please write to the **Parish Clerk, Belmont Rural Parish Council, 20 Willow Rise, Sutton St. Nicholas HR1 3DH.**

Please also include a photocopy of your liability insurance certificate which must cover up to £5 million.

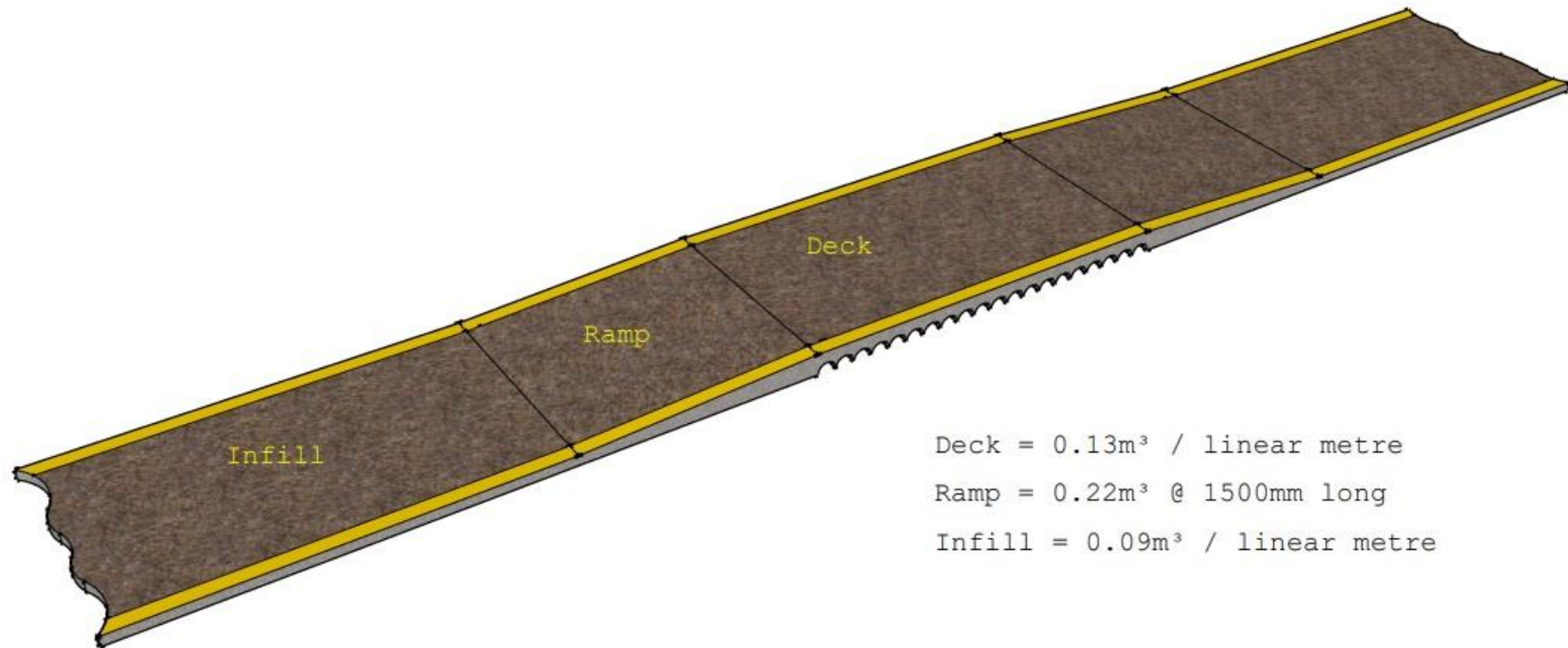
Your tender must be in a sealed envelope with only the words "**Abbey View East Footpath**" clearly written on the outside of the envelope. This envelope must then be enclosed in another envelope and posted to the above address and must be received by **Thursday 2nd May 2024.** This **must** be sent by **recorded delivery** to ensure safe arrival.

All bids will be opened and considered thereafter at the meeting of the Parish Council on the **Thursday 09th May 2024.** You will be informed of the success or otherwise of your tender no later than two weeks after the date of the meeting.

Email: clerk@belmontrural-pc.gov.uk

Footpath Illustration

Appendix 1



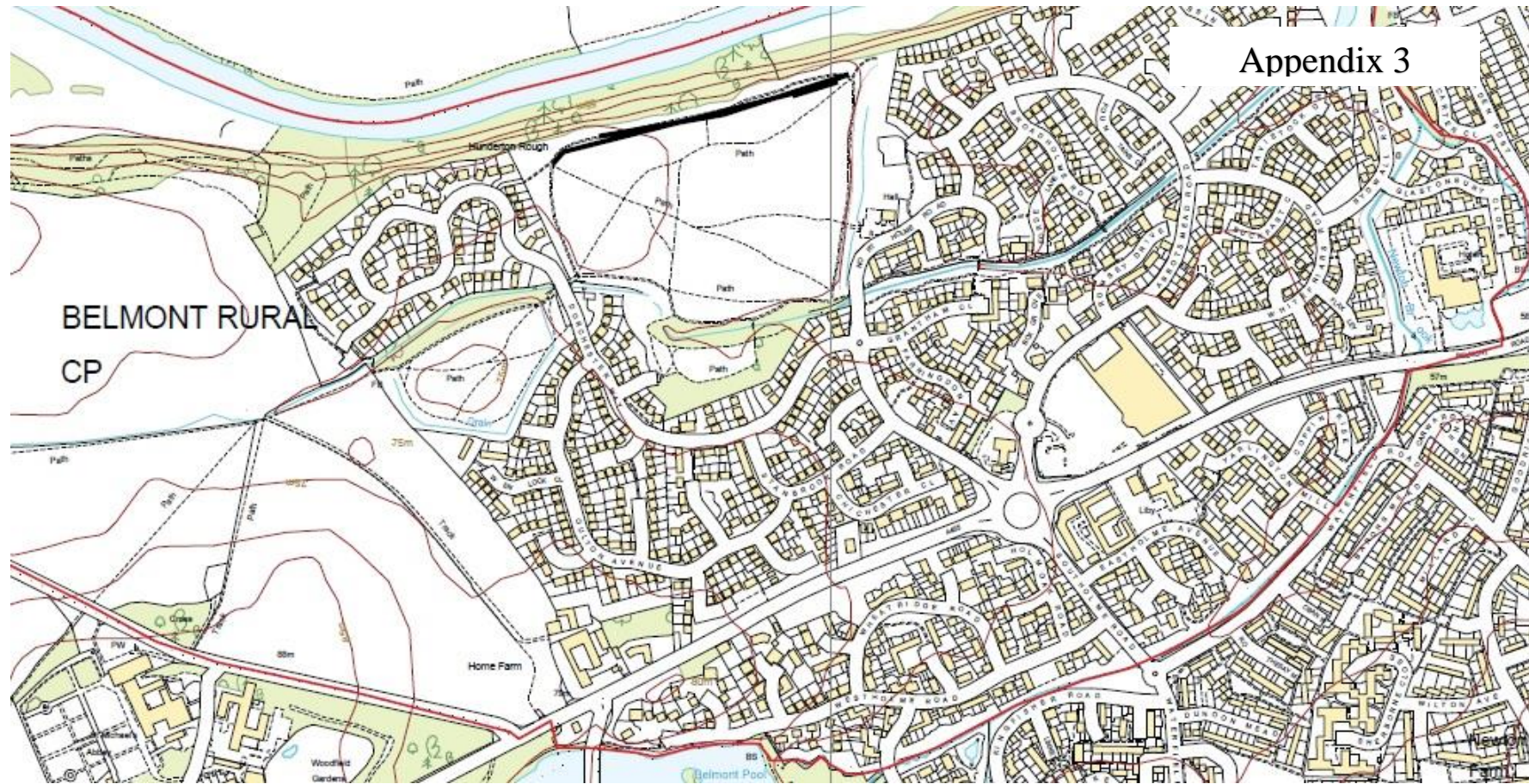
Footpath Specification

- The path is approximately 270m in length. (Confirmation of length must be measured for accuracy)
- The areas that are prone to flooding and/ or water run off are shown in accompanying documentation.
- The path will take the form of several raised deck areas with a ramp to and from them down to infill areas. The total height of the infill areas is to be approximately 60mm with the deck areas 150mm.
- All ramps whether to or from the infill areas to deck areas or for egress to the path should be 1500mm long.
- Re-enforcing mesh will be required in the middle of all sections of the path.
- The finished concrete surface will have an approximate 10mm thickness of 6-10mm gravel applied whilst still wet to give a bonded non-slip surface.
- A gradient of 2.5° sloping from inside to outside to aid water run-off is also suggested.

Additional Notes

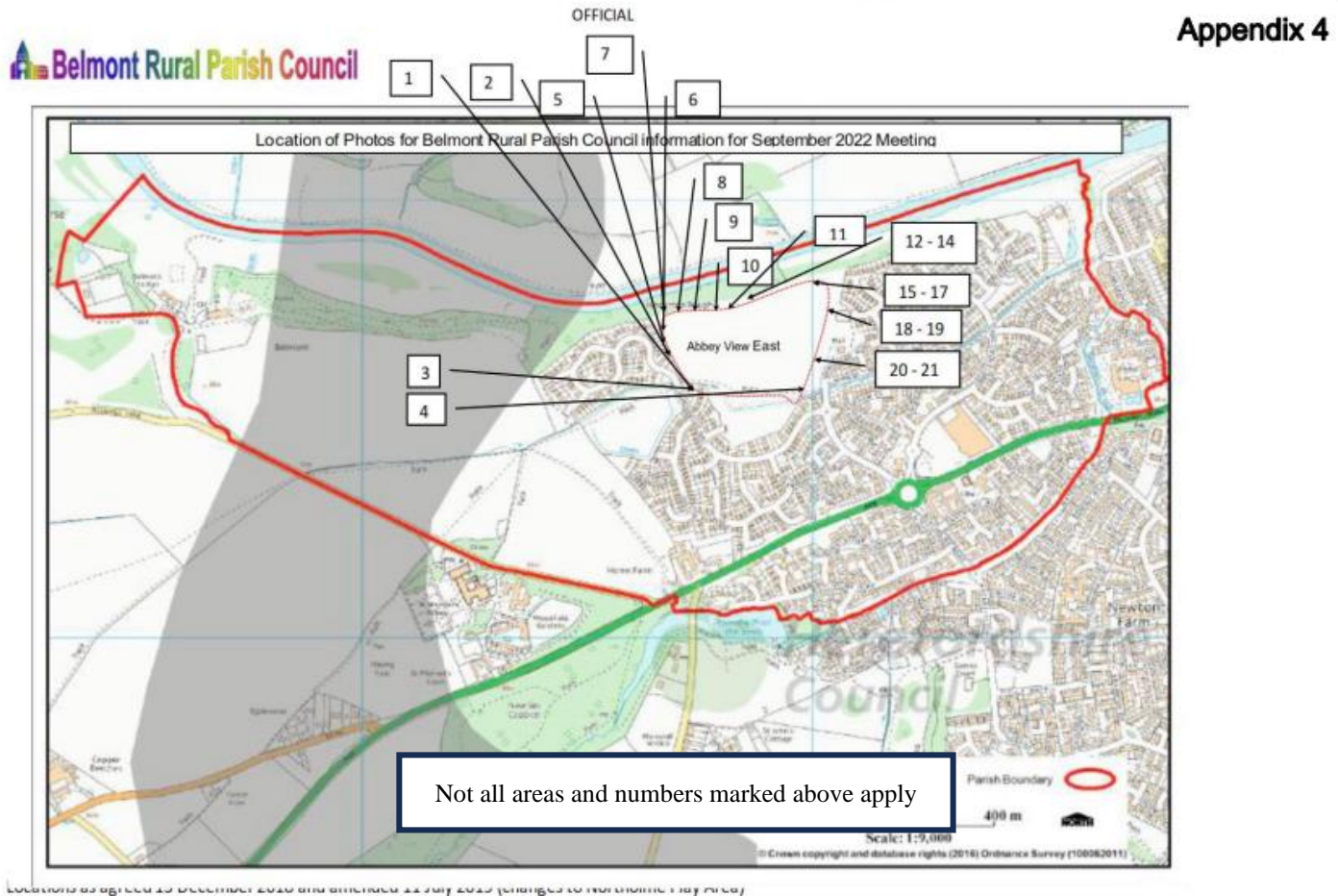
- There is a membrane that lies directly beneath Abbey View East and therefore no digging down is permitted.
- Access to the site and management of the storage of materials must also be included within the tender document.

Abbey View East – Marked Up Footpath to be upgraded. (Black Line)




Belmont Rural Parish Council







Abbey View East – Numbers indicate flood areas. (See photographs further on)



Example Areas of Flooding



Appendix 5

13		14	
15		16	
17		18	

Appendix 5

